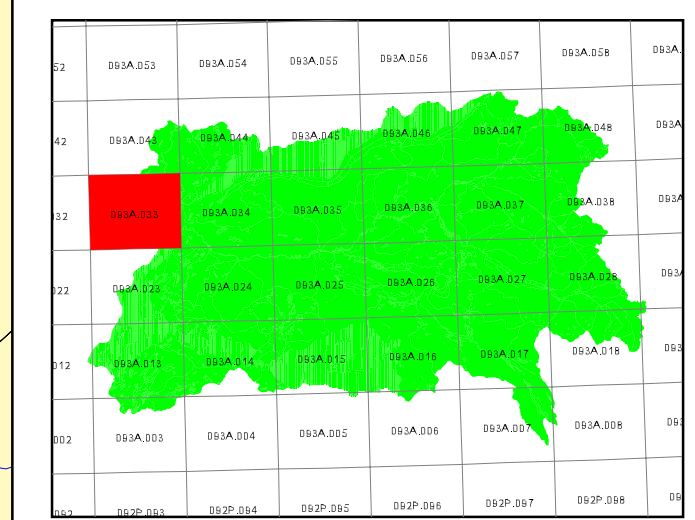
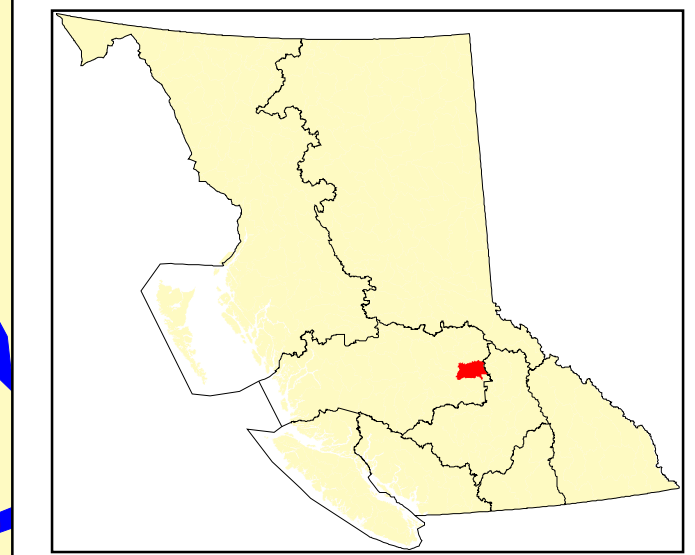
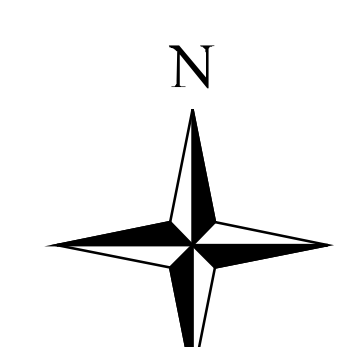
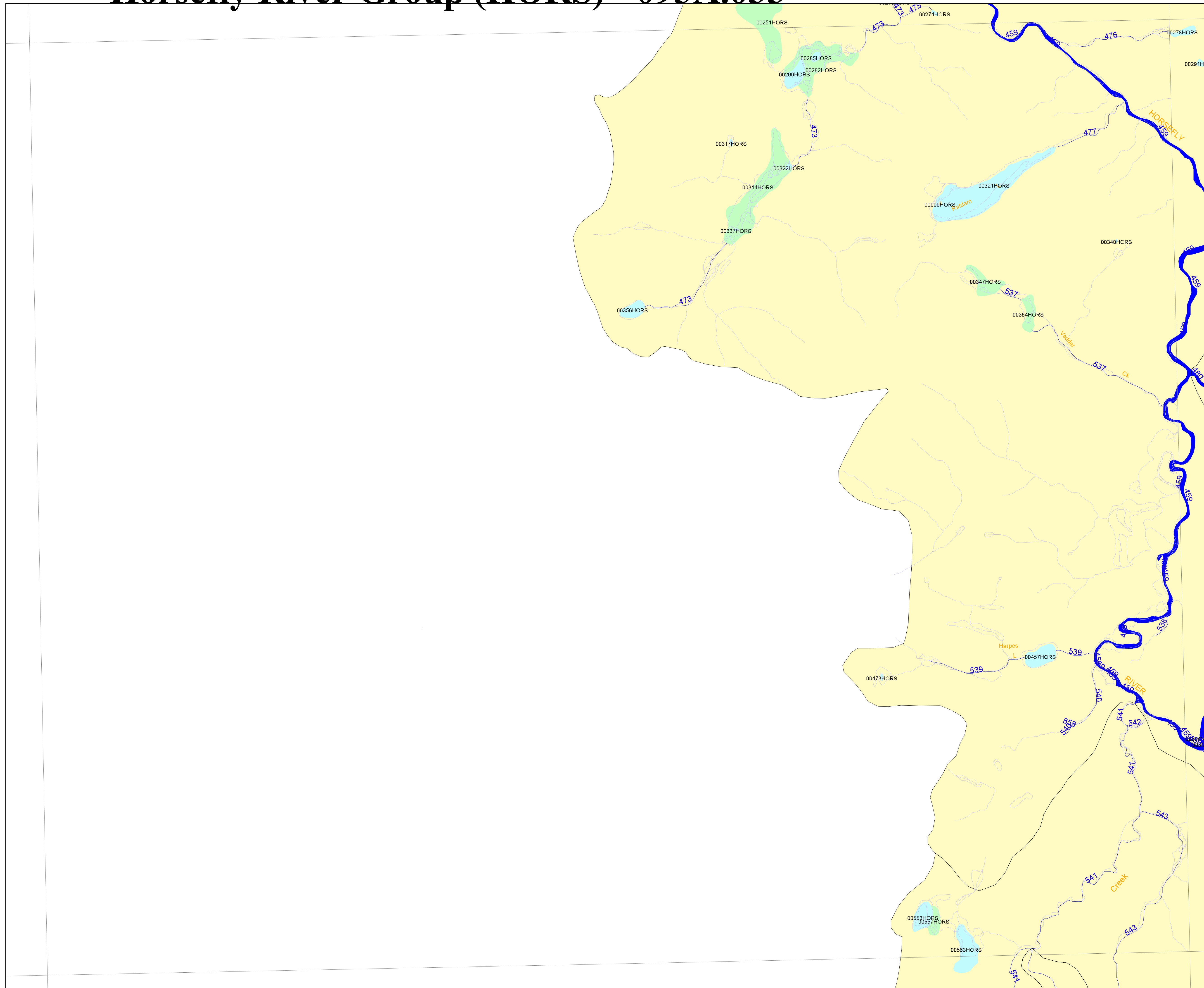


B.C. Watershed Atlas (1:50,000) enlarged to 1:20,000 - Horsefly River Group (HORS) - 093A.033



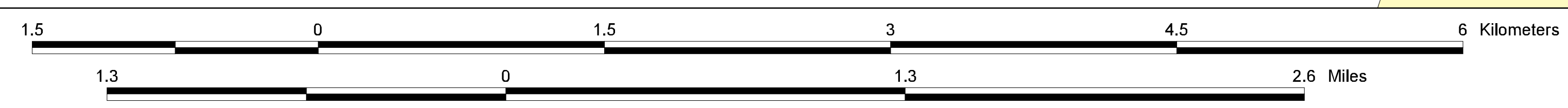
UTM ZONE 10
BCGS (TRIM) SHEET 093A.033

WSCA Map Series Version 2.0 overlaid on TRIM.

Legend

- 1:50k Streams
- 1:20k Streams
- Lakes
- Land
- Dbl. River
- Wetlands

TRIM streams/waterbodies (Light Blue) not present on this 1:50k map base (Dark Blue) will require the creation of Interim Locational Points (ILPs) as described in "User's Guide to the British Columbia Watershed/Waterbody Identifier System".



Produced by:
Ministry of Fisheries,
Fisheries Inventory Section,
GIS Applications Unit, Victoria, B.C.
Wed Dec 16 07:37:41 1998

BL_Key Watershed Codes

- 459...16035400
- 473...16035400817000
- 473...16035400808000
- 477...16035400107000
- 537...16035400148000
- 538...16035400180000
- 538...16035400180000
- 540...16035400191000
- 541...16035400187000
- 542...16035400197000000
- 542...160354001870003000
- 544...160354001870002000
- 858...16035400187000645000